Stagecoach Road Phase I Eastbound Detour Map

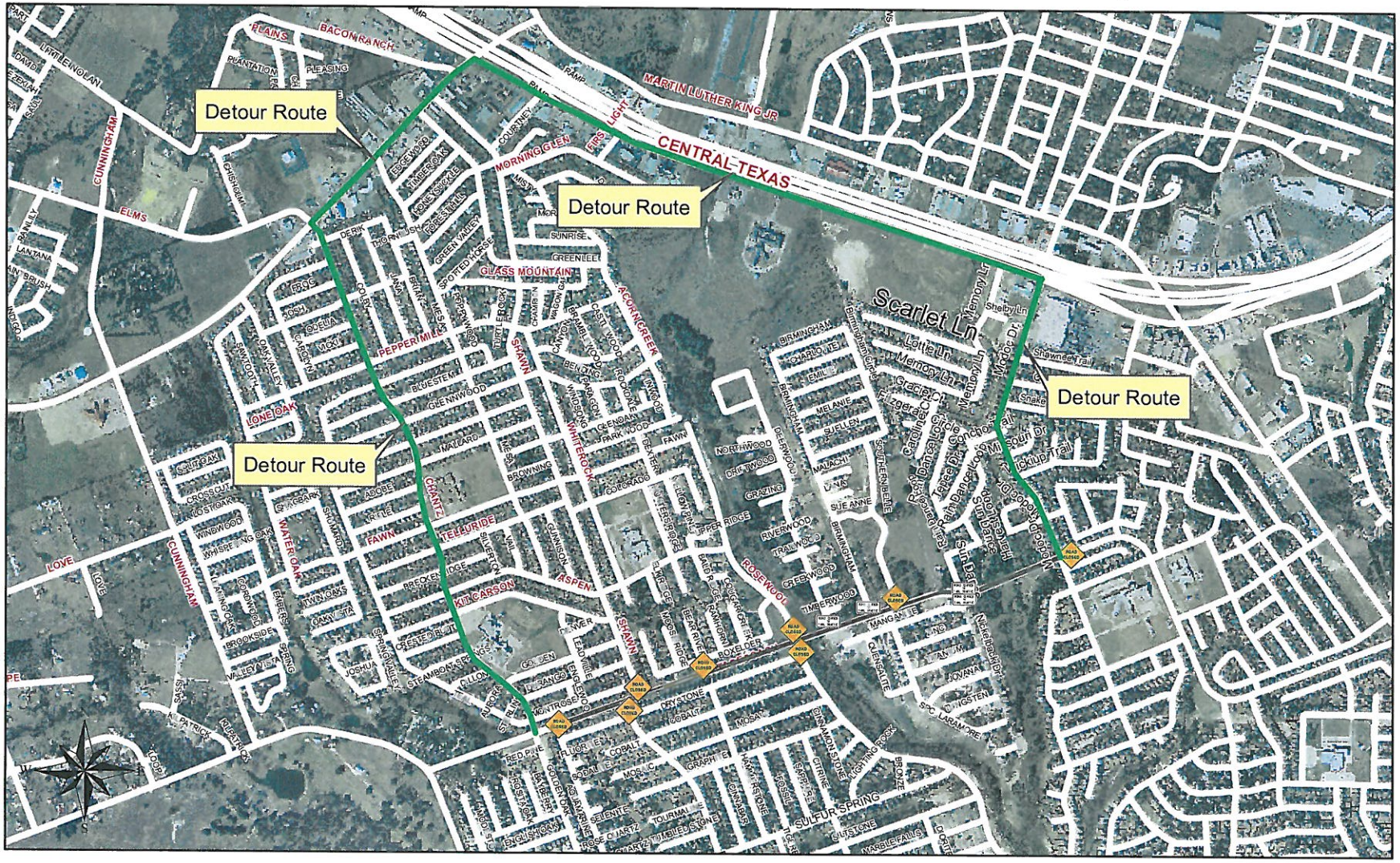

Closure Description:

Beginning November 8, 2011,
Stagecoach Road will be closed
from the east side of Aquamarine Drive
to the west side of Modoc Drive.
Construction will take an estimated 8 months.

Eastbound Stagecoach Detour Route Description:

Make a left on Chantz Drive and continue to Stan Schlueter Loop
Make a right on Stan Schlueter Loop and continue to US 190
Make a right on US 190 Frontage Road and continue to Modoc Drive
Make a right on Modoc Drive and continue to Mountain Lion Road
Detour ends at the intersection of Mountain Lion Road and Modoc Drive

Stagecoach Road Phase I Westbound Detour Map

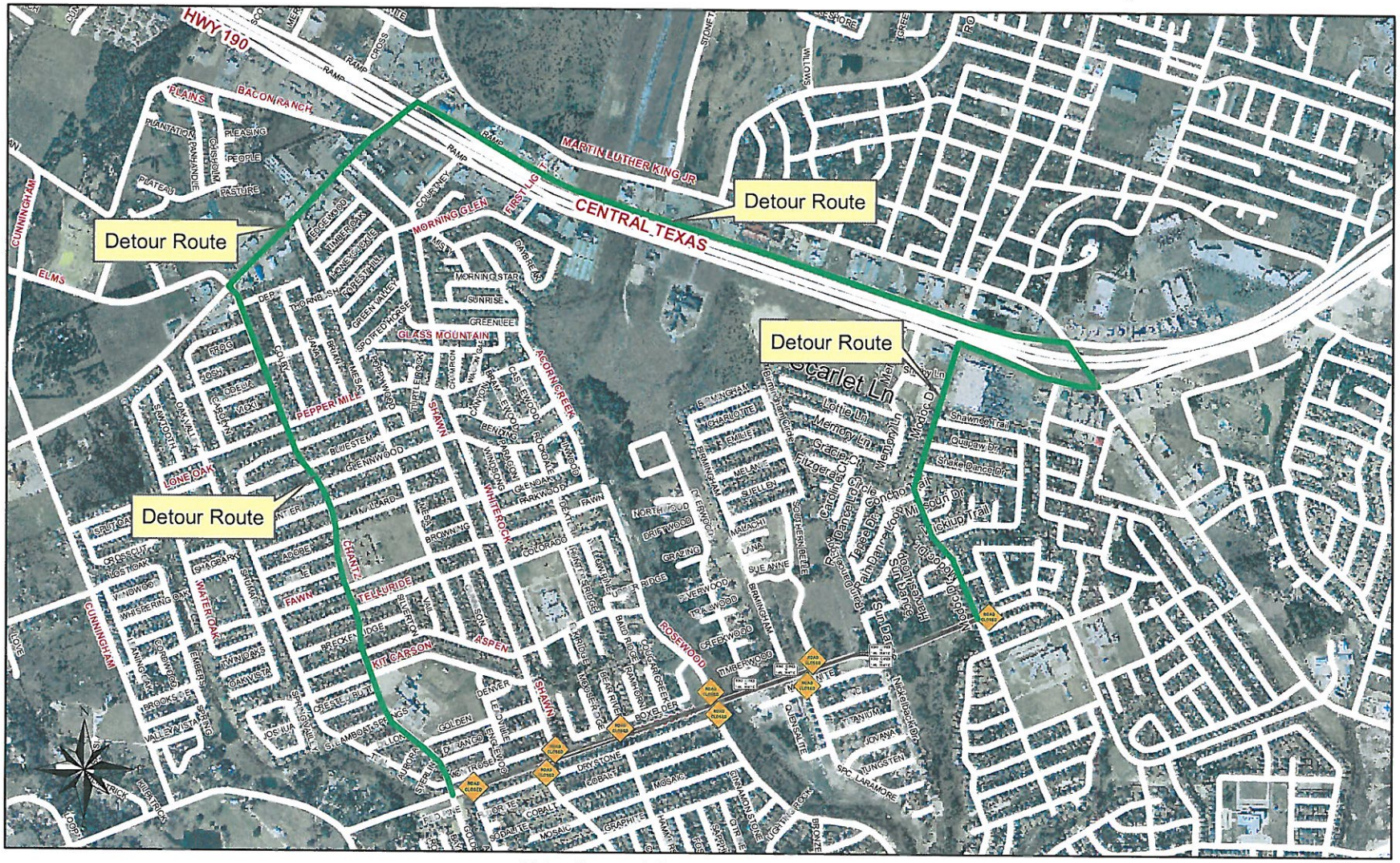

Closure Description:

Beginning November 8, 2011,
Stagecoach Road will be closed
from the east side of Aquamarine Drive
to the west side of Modoc Drive.
Construction will take an estimated 8 months.

Westbound Stagecoach Detour Route Description:

Make a right on Modoc Drive and continue to US 190.
Make a right on US 190 frontage road and continue to FM 2410.
Make a left on FM 2410 and another left on WB US 190 Frontage Road.
Continue on WB US 190 Frontage Road to Stan Schlueter Loop.
Make a left on Stan Schlueter Loop and continue to Chantz Drive.
Make a left on Chantz Drive and continue to Stagecoach Road.
Detour ends at the intersection of Chantz Drive and Stagecoach Road.

Savannah Heights Detour Map

Closure Description:

Beginning November 8, 2011,
Stagecoach Road will be closed
from the east side of Aquamarine Drive
to the west side of Modoc Drive.
Construction will take an estimated 8 months.

Detour Route Description:

Use Memory Lane to US 190

Deerwood Estates Detour Map

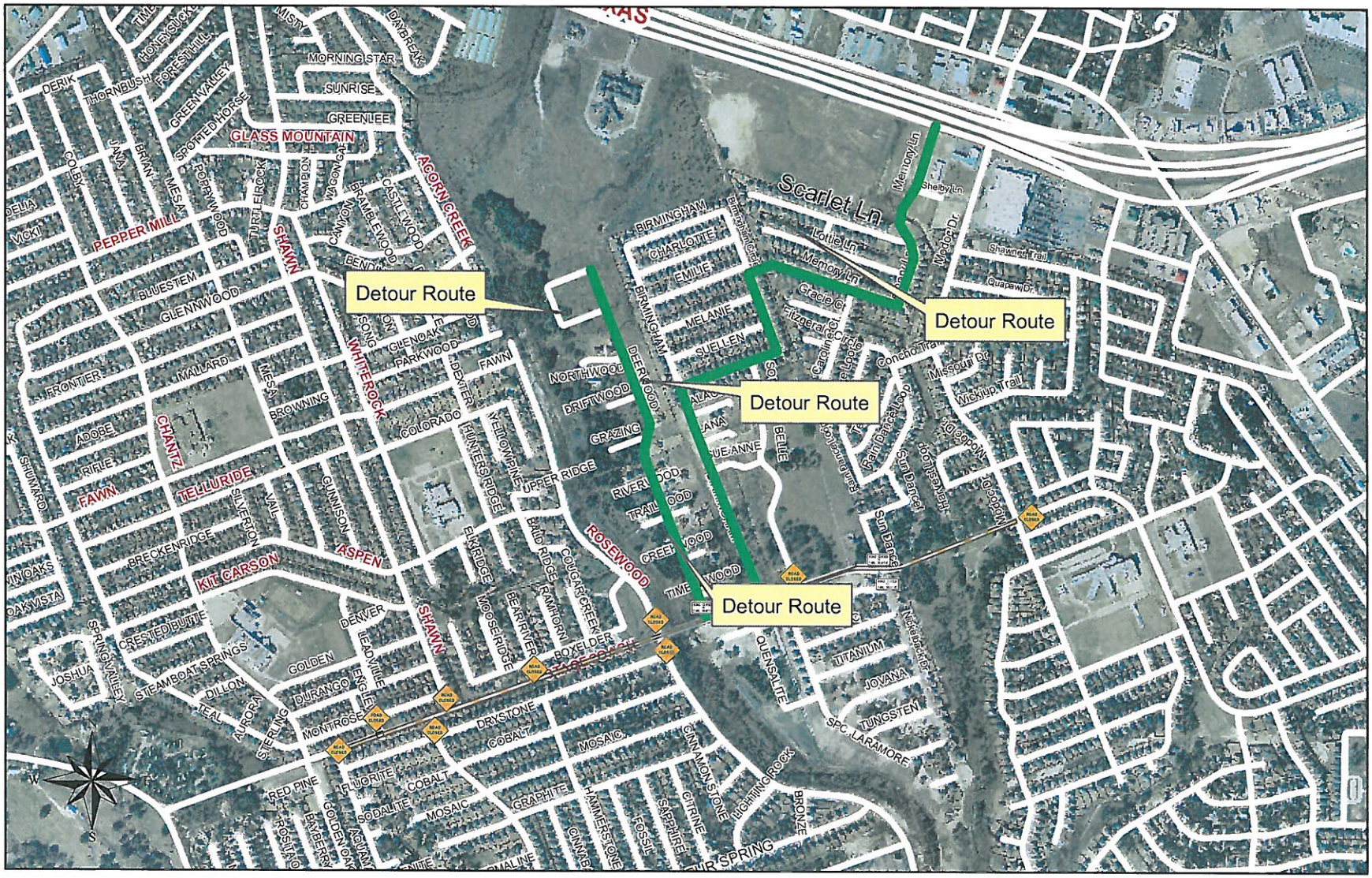

Closure Description:

Beginning November 8, 2011,
Stagecoach Road will be closed
from the east side of Aquamarine Drive
to the west side of Modoc Drive.
Construction will take an estimated 8 months.

Detour Route Description:

Start on Deerwood Trail
Make a Left Turn on Stagecoach Road
Make a Left Turn on Birmingham Circle
Make a Right Turn on Birmingham Circle
Make a Right Turn on Memory Lane
Continue on Memory Lane to US 190

Whiterock Estates Detour Map

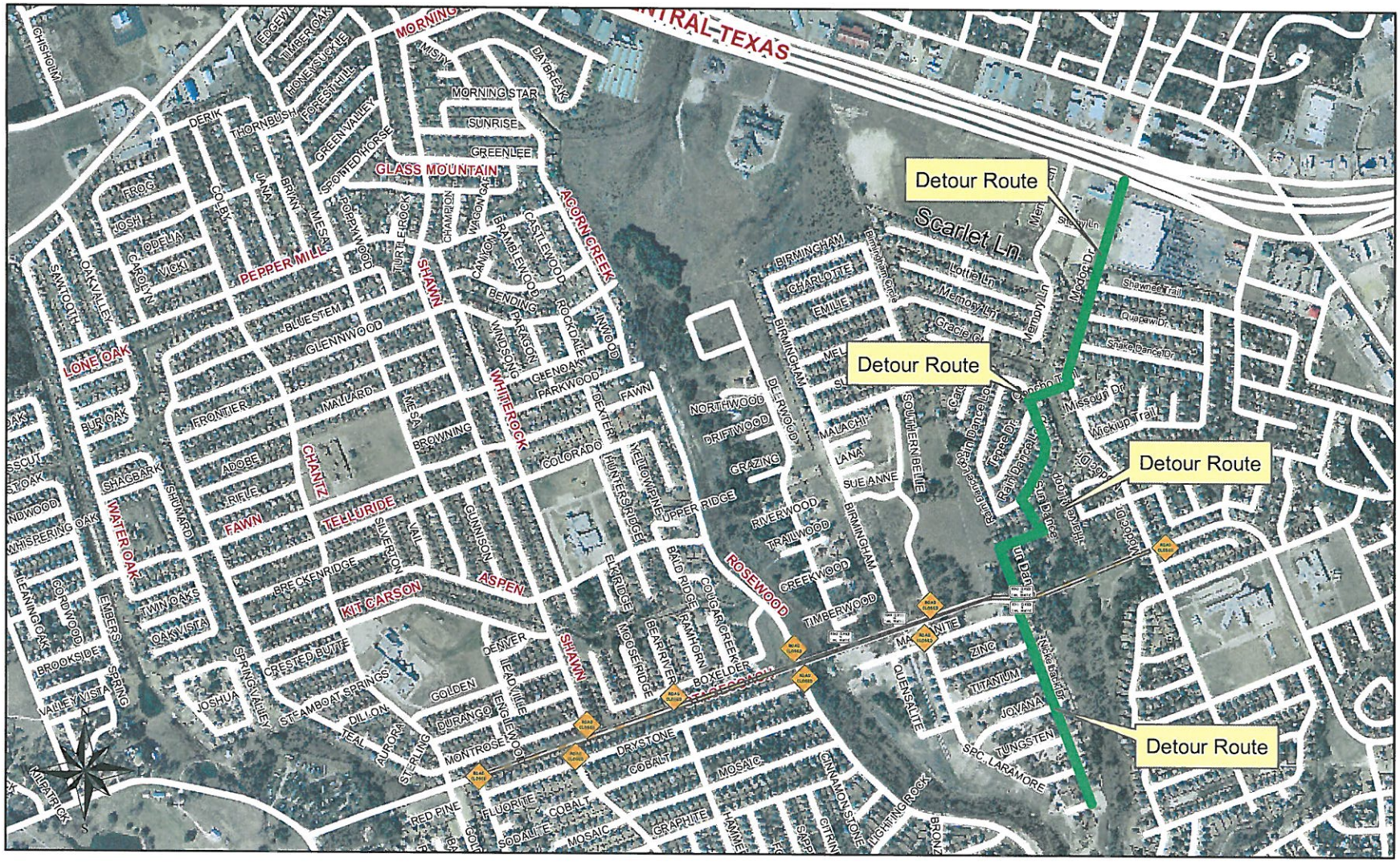

Closure Description:

Beginning November 8, 2011,
Stagecoach Road will be closed
from the east side of Aquamarine Drive
to the west side of Modoc Drive.
Construction will take an estimated 8 months.

Detour Route Description:

Start on Nickelback Drive
Cross Stagecoach Road on to
Sun Dance Drive
Turn right on to Rain Dance Loop
Turn Right on Concho Trail
Turn Left on Modoc Drive
Continue on Modoc Drive to US 190

Whiterock Estates II Detour Map

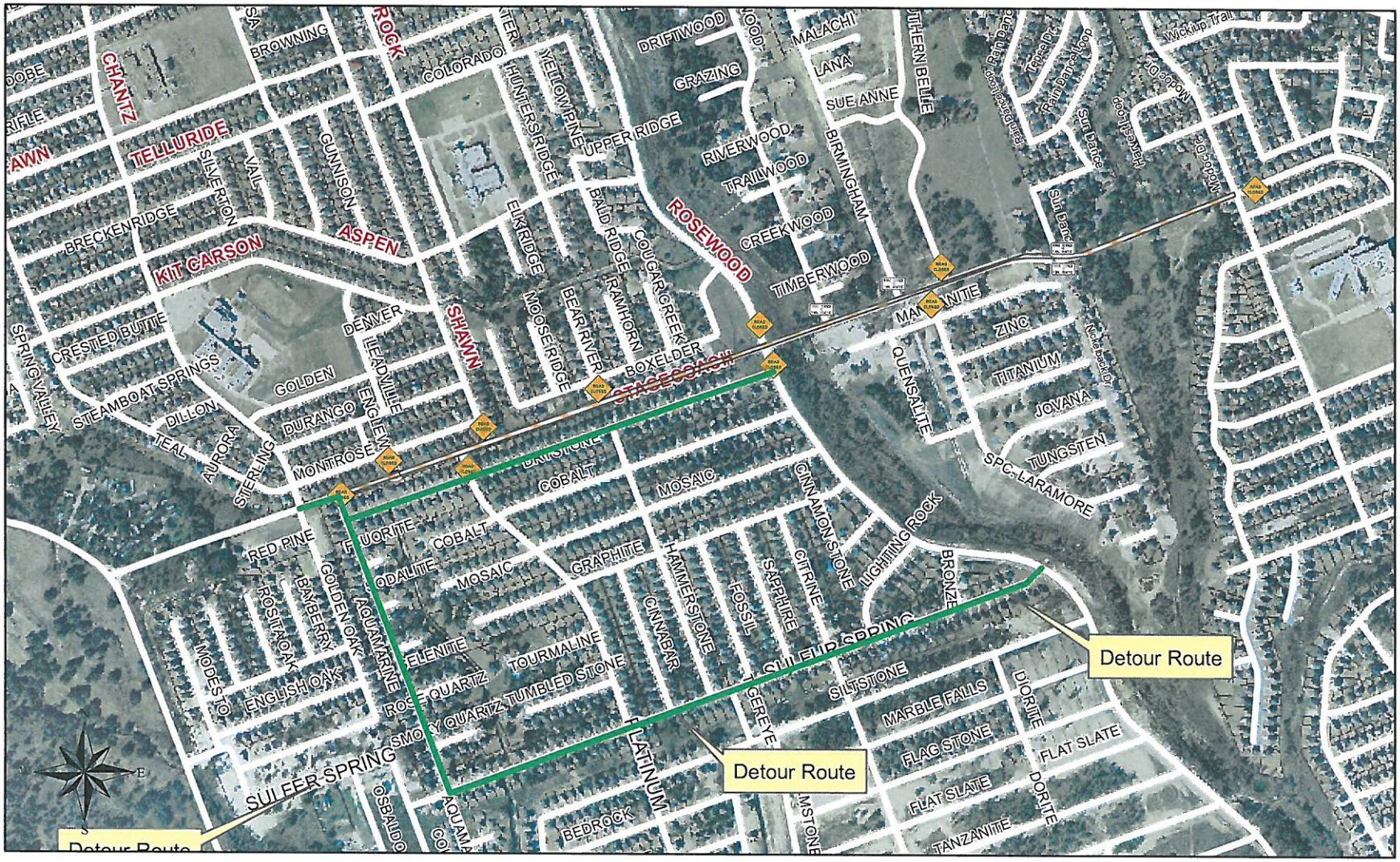

Closure Description:

Beginning November 8, 2011,
Stagecoach Road will be closed
from the east side of Aquamarine Drive
to the west side of Modoc Drive.
Construction will take an estimated 8 months.

Detour Route Description:

Use Sulfur Spring to Aquamarine Drive
to exit subdivision or
Use Drystone Lane to Aquamarine Drive
to exit subdivision.